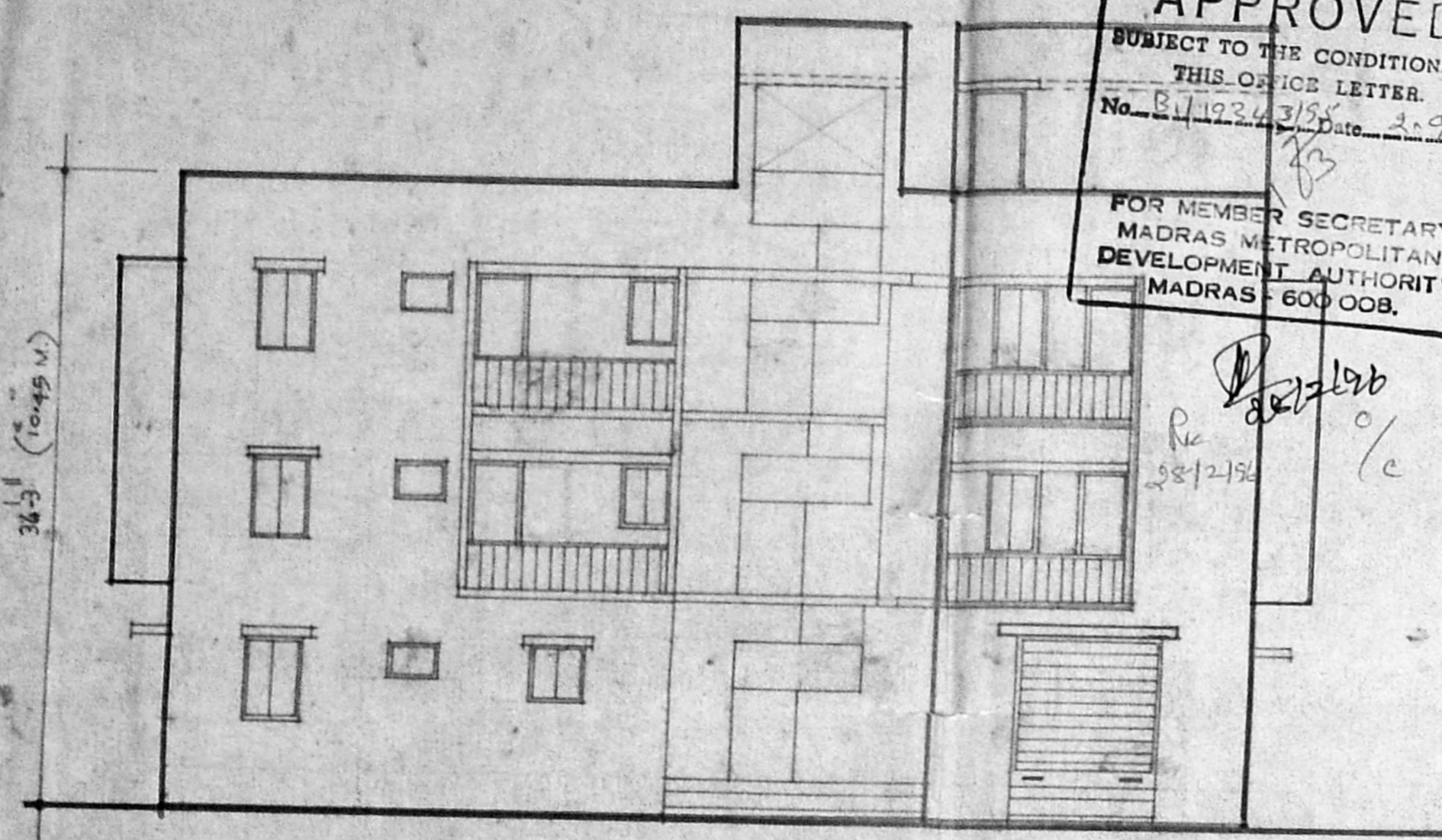
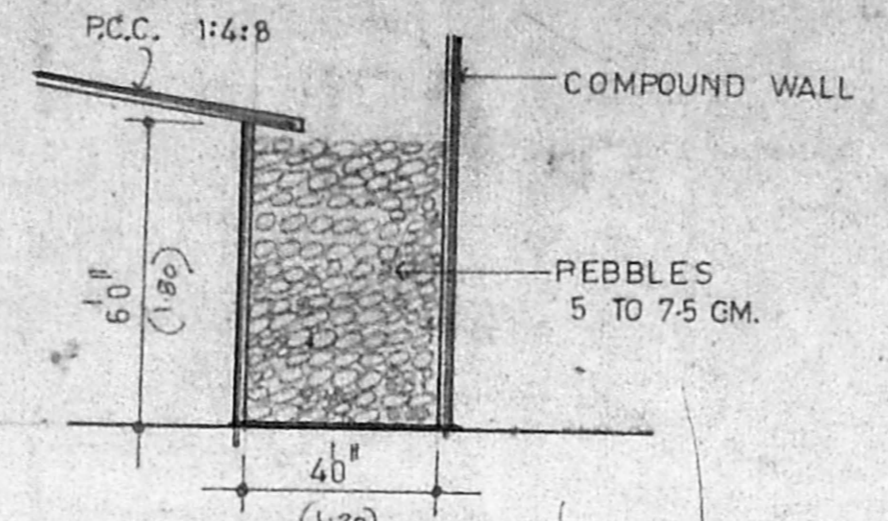


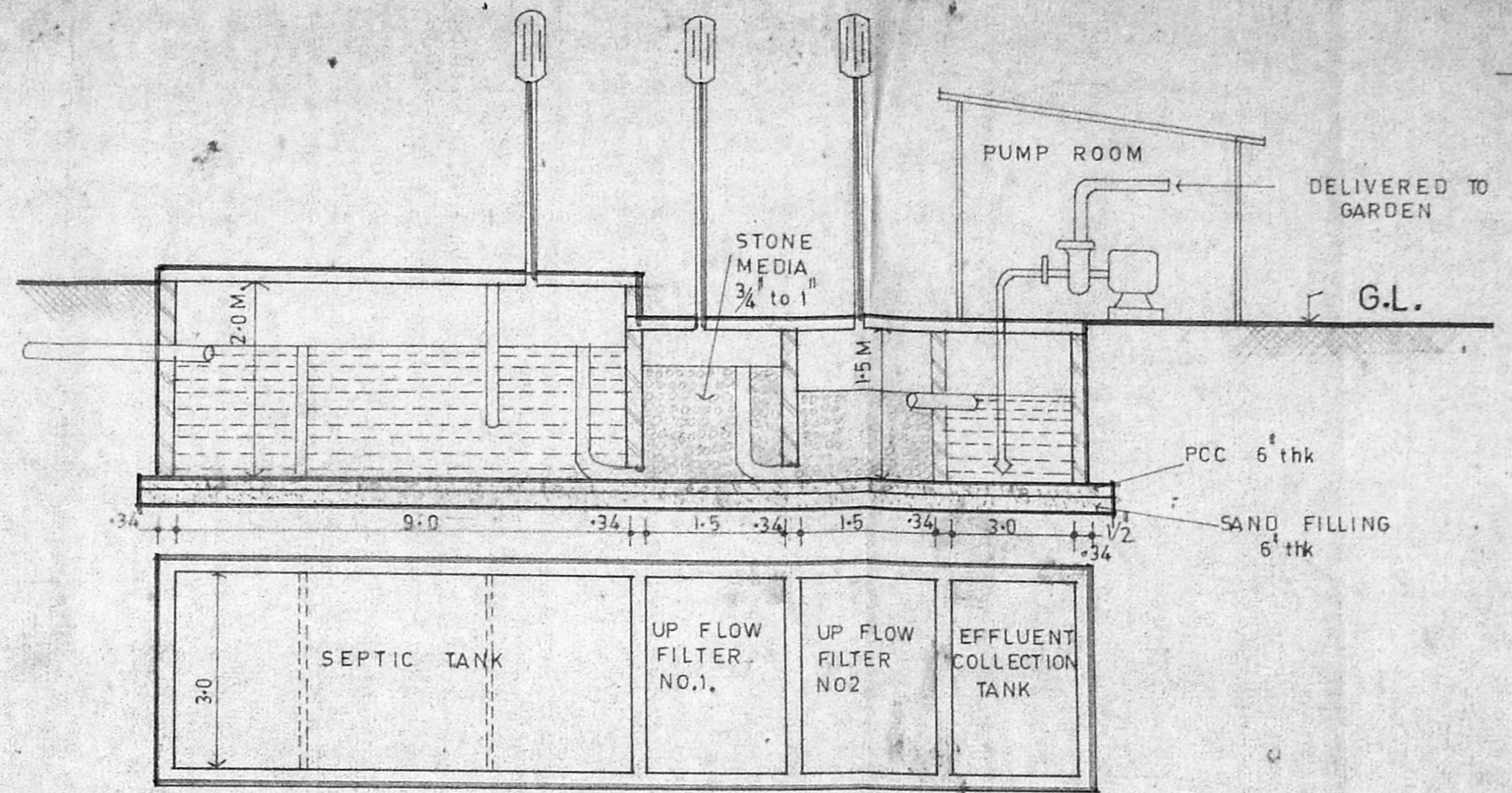
B/20645/5A/B/96  
 Planning Permit No. 11/1924/3/96  
**APPROVED**  
 SUBJECT TO THE CONDITIONS IN THIS OFFICE LETTER.  
 No. 11/1924/3/96 Date 3-9-96  
 FOR MEMBER SECRETARY  
 MADRAS METROPOLITAN  
 DEVELOPMENT AUTHORITY  
 MADRAS - 600 008.



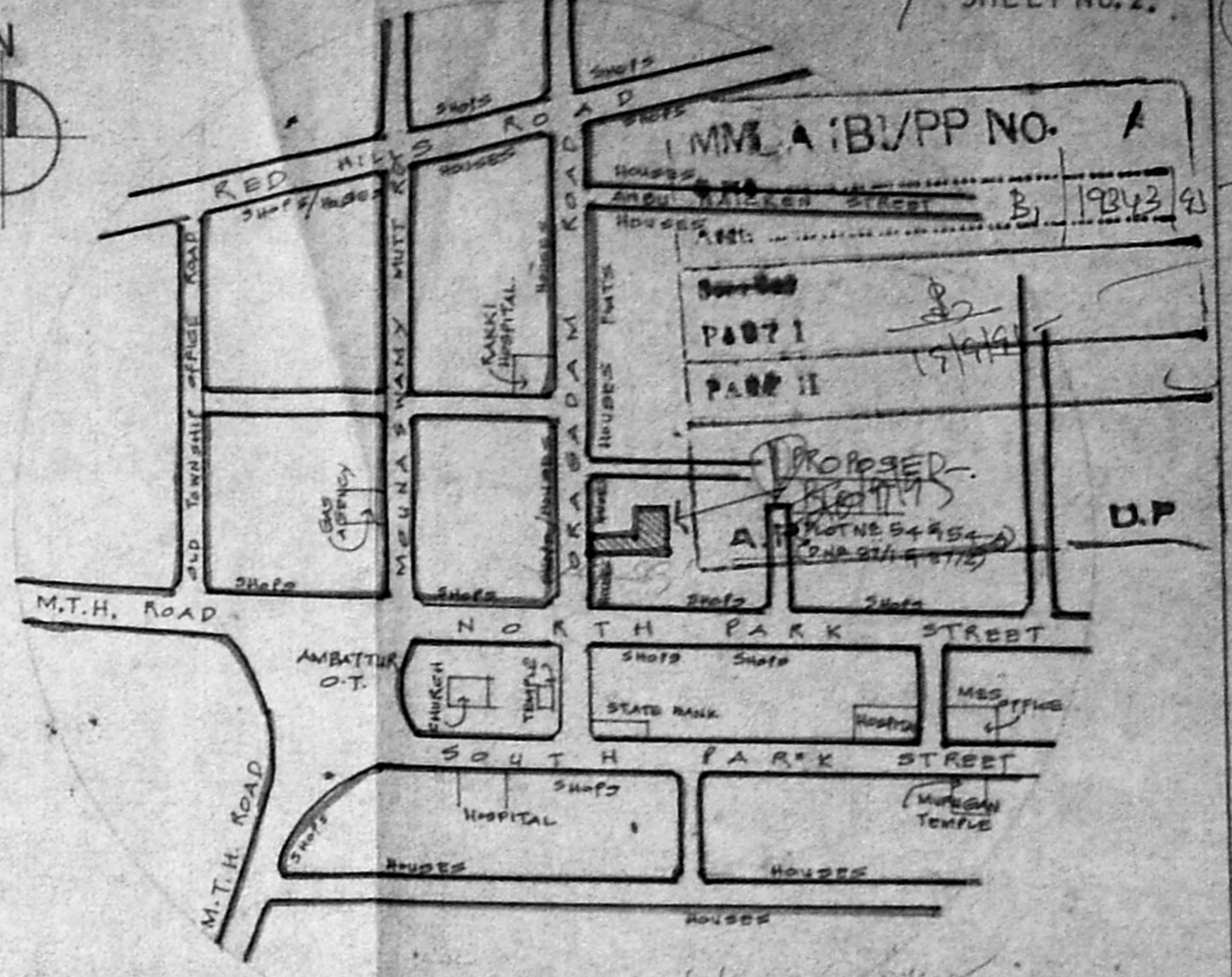
**ELEVATION**



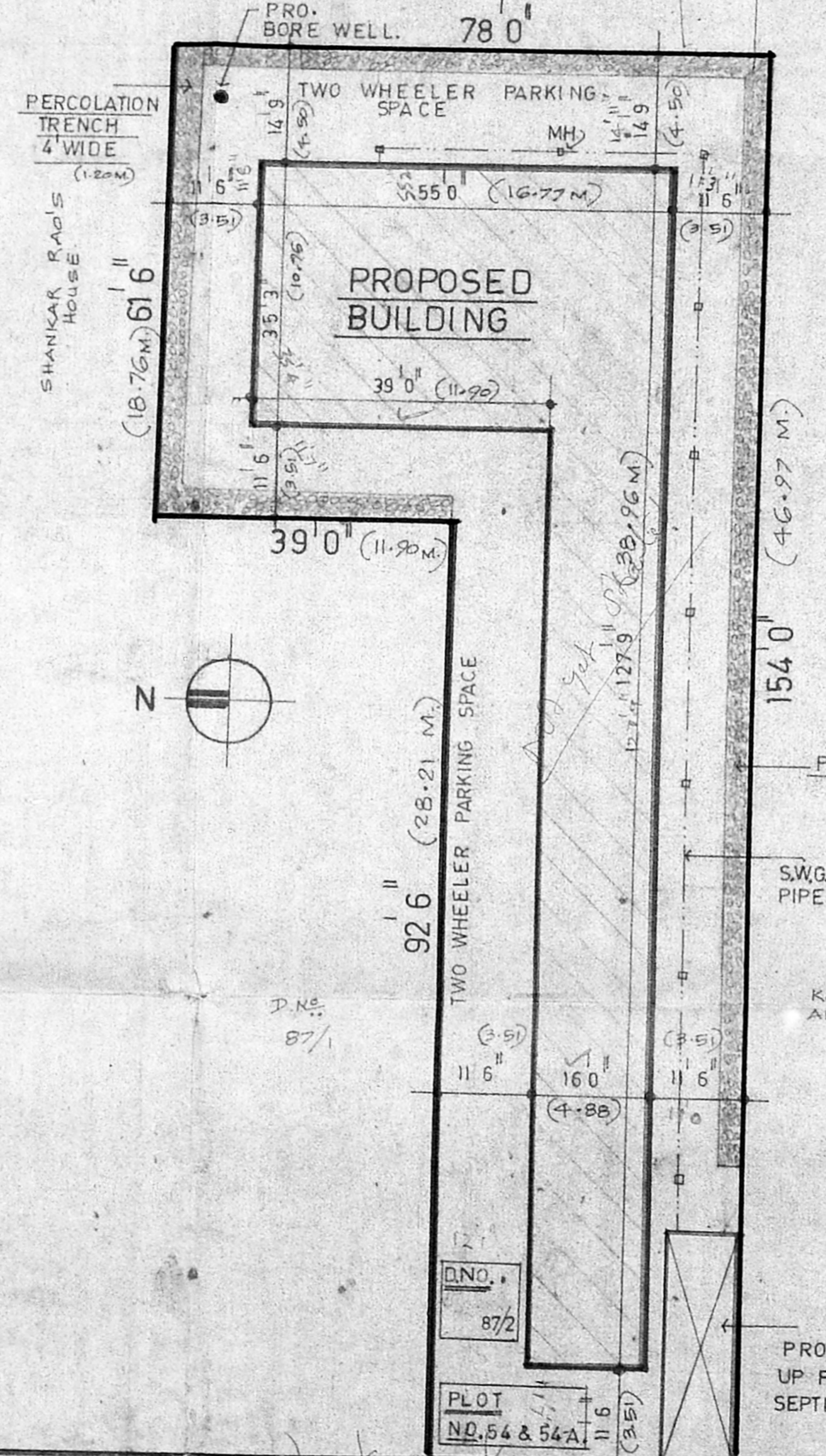
**DETAILS OF PERCOLATION TRENCH**



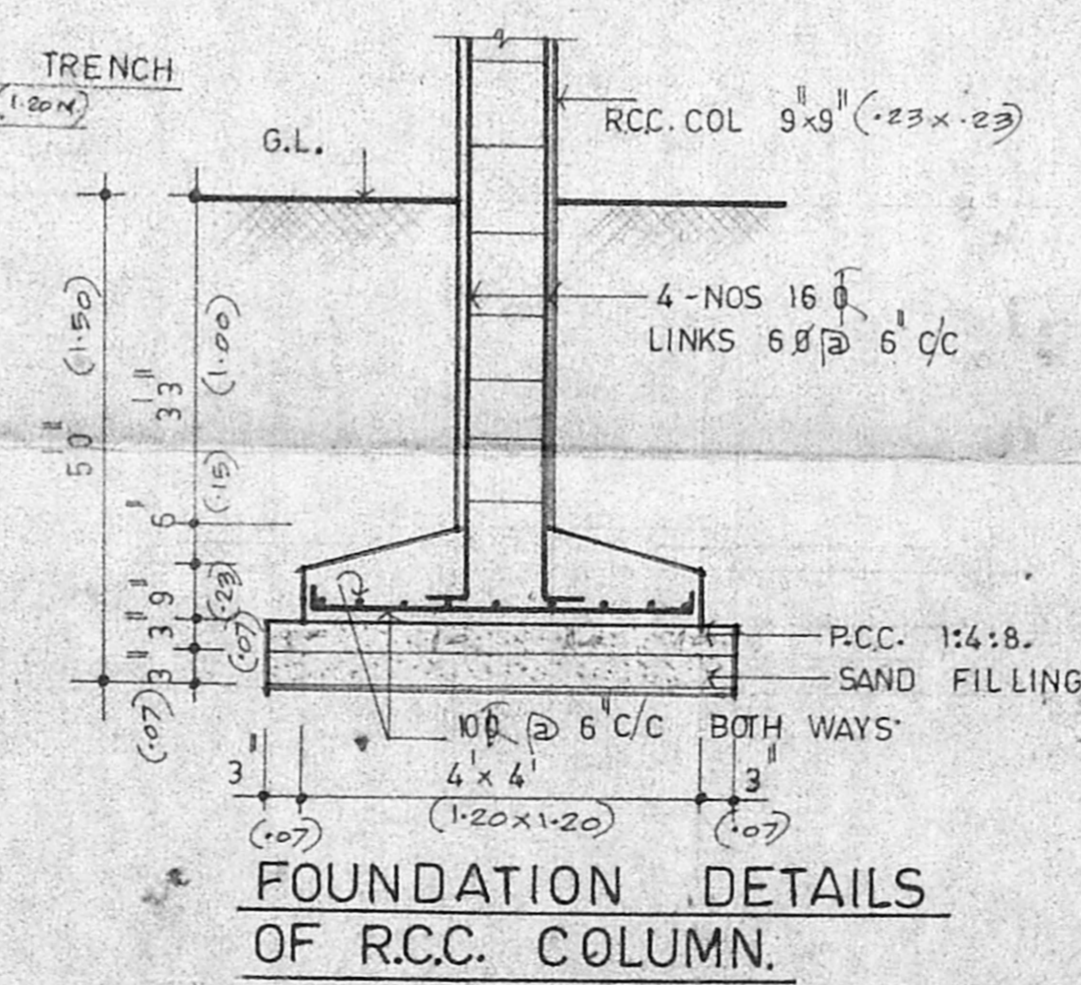
**DETAILS OF UP FLOW FILTER SEPTIC TANK**



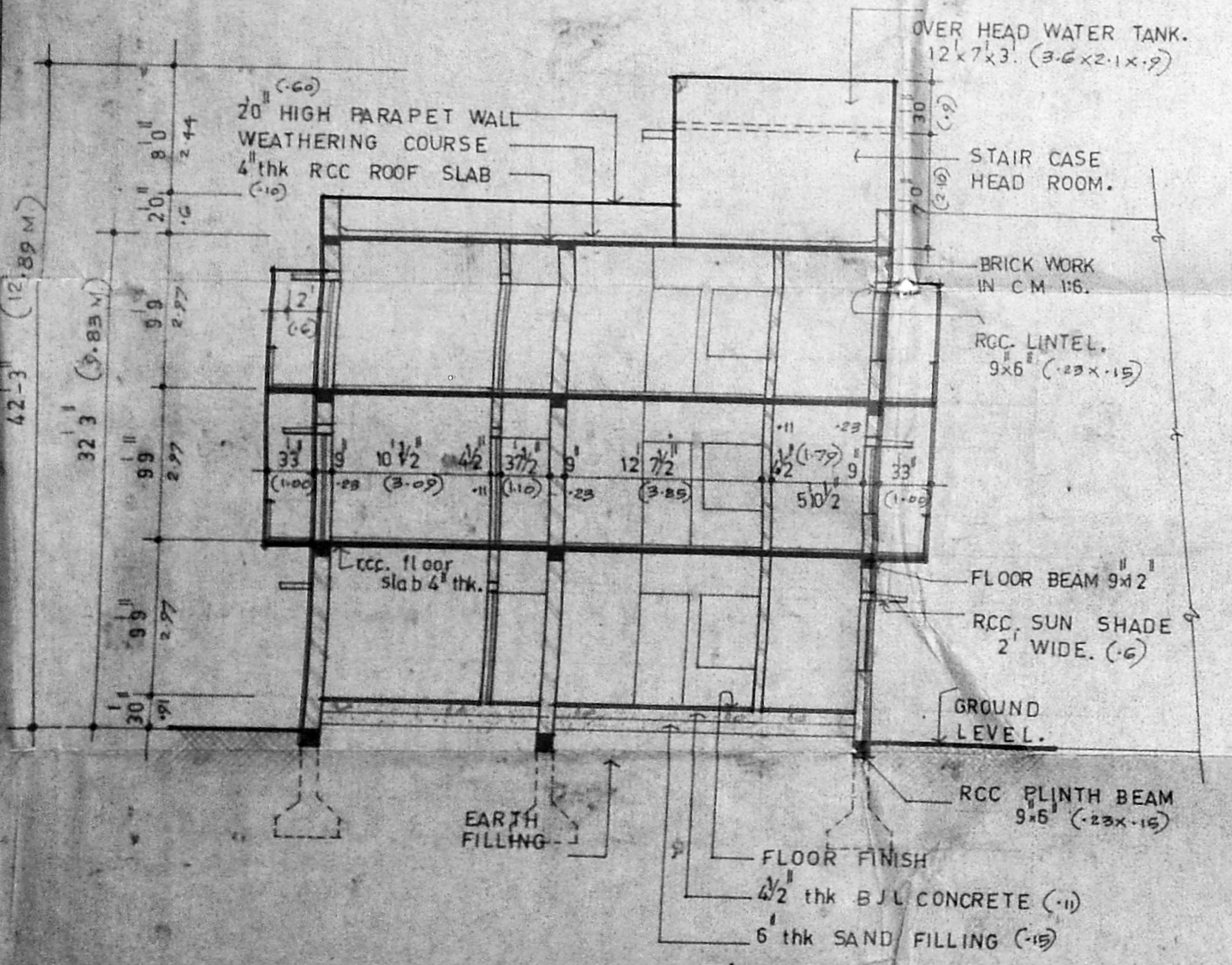
**KEY PLAN**  
not to scale



**SITE PLAN**  
SCALE 1:160'



**FOUNDATION DETAILS OF R.C.C. COLUMN.**



**SECTION AA**

PROPOSALS  
 ROAD  
 PLOT BOUNDARY

LICENSED SURVEYOR  
 OWNER  
**PLAN SHOWING THE PROPOSED BUILDING AT PLOT NO.54 & 54-A AND DOOR NO. 87/2 IN SURVEY NO.594/1,608,609 A, ORAGADAM RD., VENKATAPURAM, AMBATTUR, MADRAS-53, SAIDAPET TALUK, CHINGLEPUT DIST.**  
 SCALE 1"=80', 160', 240'  
 S. DURAI PANDIAN  
 B.E., A.M.I.E.E., P.V., Arch.  
 Chartered Engineer, District Council, Chennai  
 14, 'Sri Vinay' K. Kiln, Colaba Station, Madras-600 016. Ph. No. 2267300. Off: 2267300

